



TIVERTON ZONING MAP

INCLUDES AMENDMENTS THROUGH JUNE 28, 2021

ZONING DISTRICTS

- GENERAL COMMERCIAL (GC)
- TRADITIONAL MAIN STREET (TMS)
- PEDESTRIAN FRIENDLY DISTRICT (PFD)
- NEIGHBORHOOD BUSINESS (NB)
- VILLAGE COMMERCIAL (VC)
- HIGHWAY COMMERCIAL (HC)
- INDUSTRIAL (I)
- WATERFRONT (W)
- RESIDENTIAL R-30 (R-30)
- RESIDENTIAL R-40 (R-40)
- RESIDENTIAL R-60 (R-60)
- RESIDENTIAL R-80 (R-80)
- OPEN SPACE (OS)

OVERLAY DISTRICTS

- CASINO GAMING OVERLAY DISTRICT
- WATERSHED PROTECTION OVERLAY DISTRICT



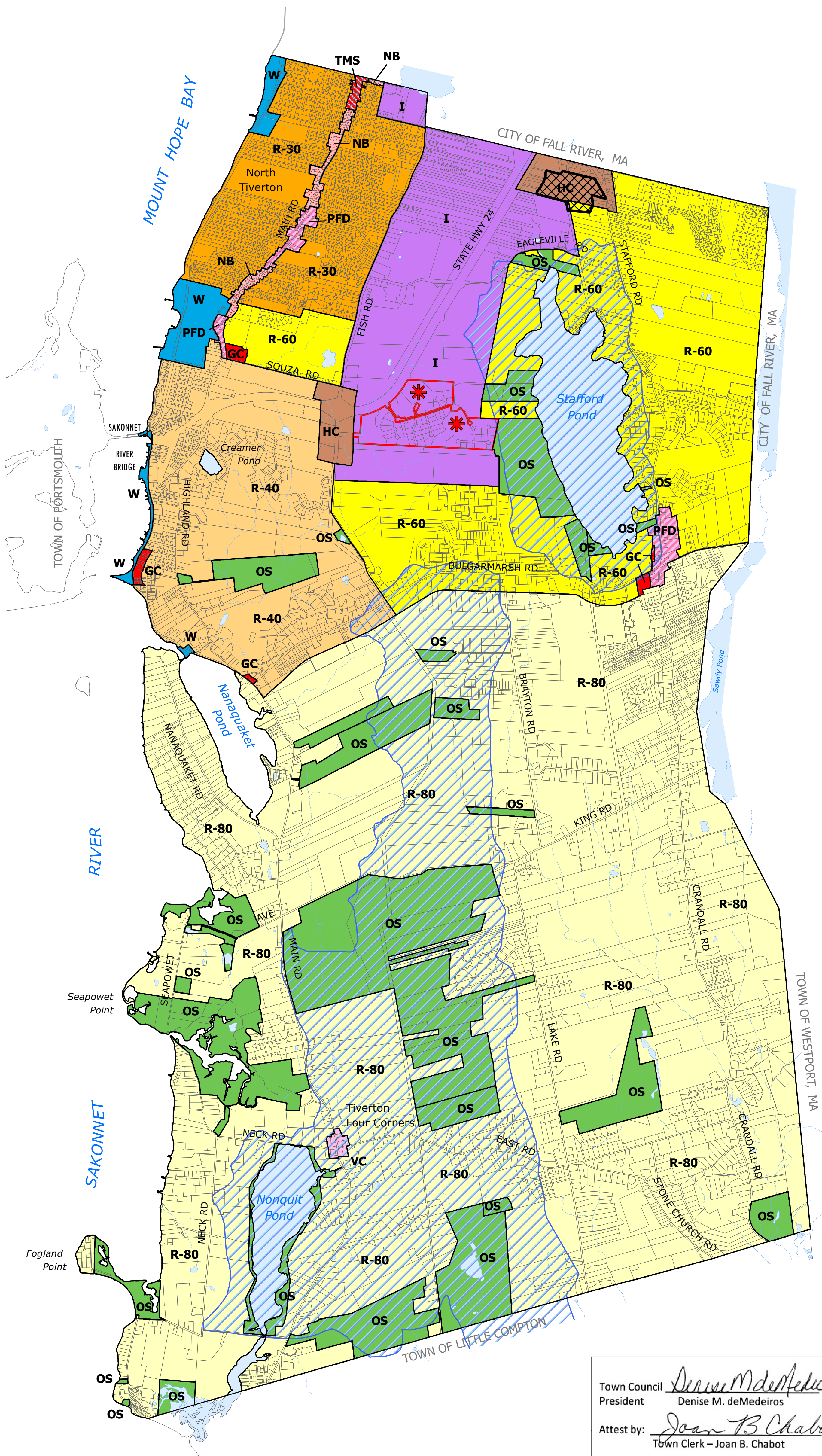
FLOATING ZONES

- PLANNED DEVELOPMENT PARK (PDP)

PARCELS (as of 12/31/2021)

PONDS

STREAMS



Town Council *Denise M. deMedeiros*
 President Denise M. deMedeiros
 Attest by: *Joan B. Chabot*
 Town Clerk - Joan B. Chabot
Michael J. Marcello
 Town Solicitor - Michael J. Marcello

MAPPING AND PLANNING SERVICES
 PLANNING ~ GIS ~ CARTOGRAPHY
 www.mappingplanning.com 401-662-3841